

Lubang Landak 2



Lubang Landak 2 plan, Panaan, Borneo, Indonesie











Longueur: 152 m

Profondeur: 32 m

Topographes: Anthony Geneau, Josiane Lips, Xavier Robert 2010

Dessinateur: Xavier Robert 2010

Légende

	visée topo		pente
	entrée		contour
	mur		argile
	méandre au sol		siphon
	puits		rivière, permanente

