

Plan, Projection UTM32, Samoëns, 74, France

Longueur: 46 m

Profondeur: 38 m













Explorateurs: Antoine Aigueperse, Guillaume Cerdan, Stéphane Lips 2009

Topographes: Antoine Aigueperse, Guillaume Cerdan, Stéphane Lips, G.S. Vulcain 2009

Dessinateurs: Stéphane Lips, Xavier Robert 2009–2011

(c) licence CCby-nc : <http://creativecommons.org/licenses/by-nc/3.0/> 2011

Légende

	entrée		suite possible
	flèche		passage impénétrable
	mur		passage bas
	mur non topographié		surplomb
	altitude		puits
	courant d'air d'été		blocs